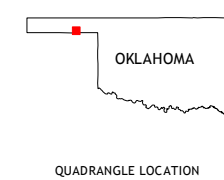








CONTOUR INTERVAL 10 FEET
NORTH AMERICAN VERTICAL DATUM OF 1988




This map was produced to conform with the
National Geospatial Program US Topo Product Standard, 2011.
A metadata file associated with this product is draft version 0.6.19



1	2	3	1 Hardesty NE
4		5	2 Red Horse Creek
6	7	8	3 Boyd
			4 Hardesty SE
			5 Bryans Corner
			6 Horseshoe Hill
			7 Perryton NW
			8 Perryton

ROAD CLASSIFICATION

Expressway		Local Connector	
Secondary Hwy		Local Road	
Ramp		4WD	

 Interstate Route  US Route  State Route

BRYANS CORNER SW, OK
2016

