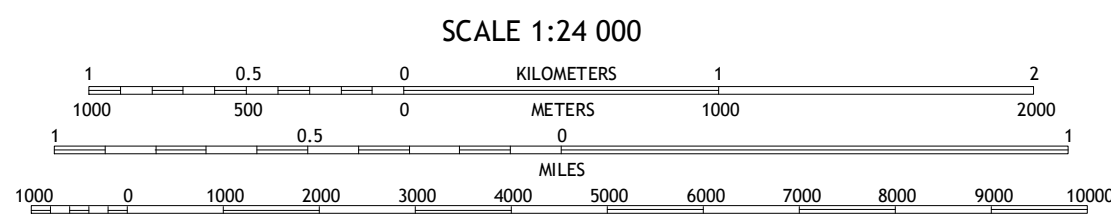
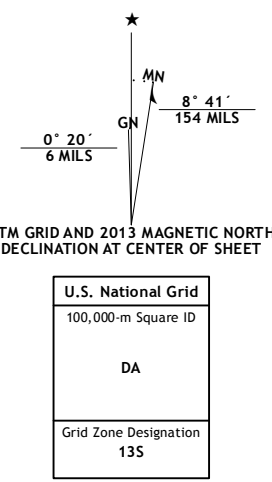
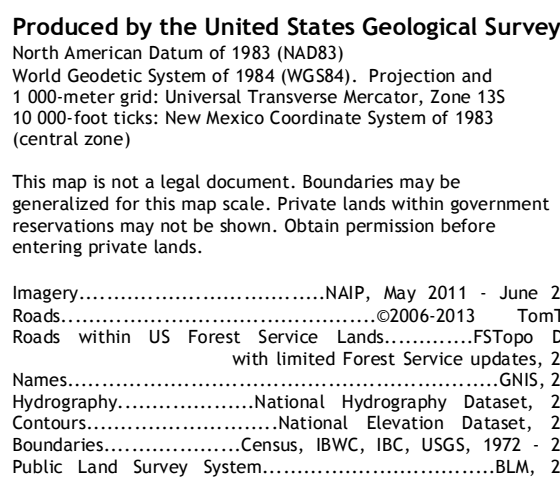


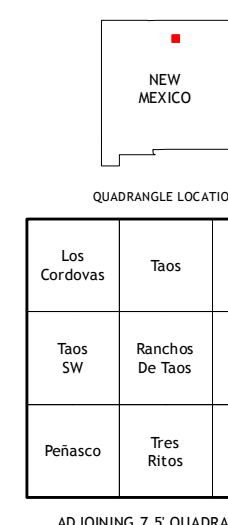


RANCHOS DE TAOS QUADRANGLE
NEW MEXICO-TAOS CO.
7.5-MINUTE SERIES



CONTOUR INTERVAL 40 FEET
NORTH AMERICAN VERTICAL DATUM OF 1988

This map was produced to conform with the
National Geospatial Program US Topo Product Standard, 2011.
A metadata file associated with this product is draft version 0.6.15



- ### ROAD CLASSIFICATION
- | | | | |
|------------------|--------------------|-------------------------|--|
| Expressway | | Local Connector | |
| Secondary Hwy | | Local Road | |
| Ramp | | 4WD | |
| Interstate Route | US Route | State Route | |
| FS Primary Route | FS Passenger Route | FS High Clearance Route | |
- Check with local Forest Service unit for current travel conditions and restrictions.

RANCHOS DE TAOS, NM
2013

