







CONTOUR INTERVAL 20 FEET  
NORTH AMERICAN VERTICAL DATUM OF 1988

This map was produced to conform with the  
National Geospatial Program US Topo Product Standard, 2011.  
A metadata file associated with this product is draft version 0.6.15






Cañon Ancho	Alamito	Cañon Encierro
Maes	Sabinoso	Arroyo Alamocito
Cañon Olguin	San Ramon	Wade Canyon

### ROAD CLASSIFICATION

Expressway		Local Connector	
Secondary Hwy		Local Road	
Ramp		4WD	

	Interstate Route		US Route		State Route
---	------------------	---	----------	---	-------------

SABINOSO, NM  
2013

