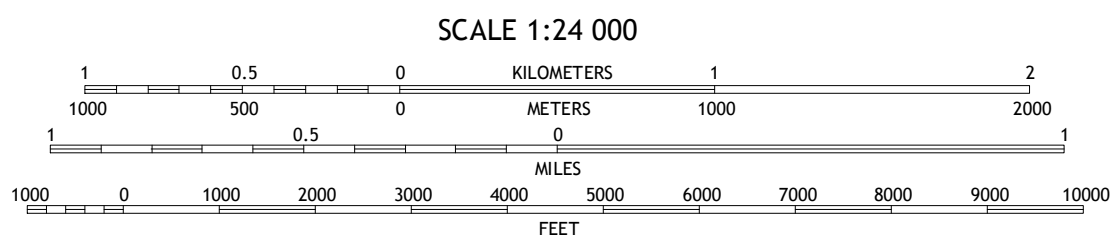
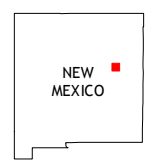


Imagery.....	NAIP, May 2011
Roads.....	©2006-2013 TomTom
Names.....	GNIS, 2013
Hydrography.....	National Hydrography Dataset, 2011
Contours.....	National Elevation Dataset, 1998
Boundaries.....	Census, IBWC, IBC, USGS, 1972 – 2012
Public Land Survey System.....	BLM, 2011



CONTOUR INTERVAL 20 FEET  
NORTH AMERICAN VERTICAL DATUM OF 1988







This map was produced to conform with the  
National Geospatial Program US Topo Product Standard, 2011.  
A metadata file associated with this product is draft version 0.6.15






Cuervo	Newkirk	Gate Canyon
Harben Lake	Salt Lake	Ima NW
Fallon Ranch	Cañada Colorado	Ima SW

ADJOINING 7.5' QUADRANGLES

**ROAD CLASSIFICATION**

Expressway		Local Connector	
Secondary Hwy		Local Road	
Ramp		4WD	

 Interstate Route     US Route     State Route

SALT LAKE, NM  
2013

