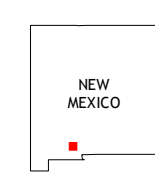


CONTOUR INTERVAL 20 FEET
NORTH AMERICAN VERTICAL DATUM OF 1988




This map was produced to conform with the
National Geospatial Program US Topo Product Standard, 2011.
A metadata file associated with this product is draft version 0.6.15



Magdalena Peak	Rough and Ready Hills	Leasburg
Magdalena Gap	Sleeping Lady Hills	Picacho Mountain
Mount Aden	Aden Hills	Afton NW

ROAD CLASSIFICATION

Expressway		Local Connector	
Secondary Hwy		Local Road	
Ramp		4WD	

 Interstate Route  US Route  State Route

SLEEPING LADY HILLS, NM
2013

