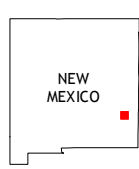


CONTOUR INTERVAL 10 FEET  
NORTH AMERICAN VERTICAL DATUM OF 1988



This map was produced to conform with the  
National Geospatial Program US Topo Product Standard, 2011.  
A metadata file associated with this product is draft version 0.6.15






Mescalero Point NE	Caprock	Lane Salt Lake
Mescalero Point	Soldier Hill	Dallas Store
Caudill Ranch	Cooper-Good Ranch	Frier Ranch

### ADJOINING 7.5' QUADRANGLES

**ROAD CLASSIFICATION**

Expressway		Local Connector	
Secondary Hwy		Local Road	
Ramp		4WD	

 Interstate Route    US Route    State Route

**SOLDIER HILL, NM**  
**2013**

