

CONTOUR INTERVAL 20 FEET
NORTH AMERICAN VERTICAL DATUM OF 1988







This map was produced to conform with the
National Geospatial Program US Topo Product Standard, 2011.
A metadata file associated with this product is draft version 0.6.15






Manuelito	Twin Buttes	Bread Springs
Jones Ranch School	Vanderwagen	Pinehaven
Chi Chi Tah	Vanderwagen Draw	Horsehead Canyon NW

ADJOINING 7.5' QUADRANGLES

ROAD CLASSIFICATION

Expressway		Local Connector	
Secondary Hwy		Local Road	
Ramp		4WD	

	Interstate Route		US Route		State Route
---	------------------	---	----------	---	-------------

VANDERWAGEN, NM
2013

