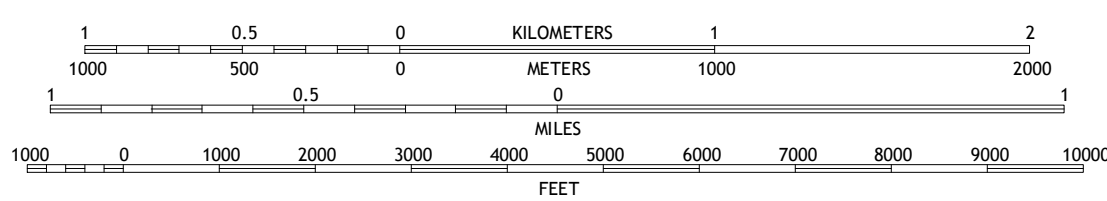
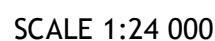


This map is not a legal document. Boundaries may be generalized for this map scale. Private lands within government reservations may not be shown. Obtain permission before entering private lands.

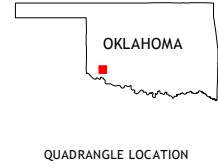
Imagery.....	NAP, June 2013
Roads.....	U.S. Census Bureau, 2014
Names.....	GNIS, 2015
Hydrography.....	National Hydrography Dataset, 2000
Contours.....	National Elevation Dataset, 2013
Boundaries.....	Multiple sources; see metadata file 1972 - 2015
Wetlands.....	FWS National Wetlands Inventory 1977 - 2014

Wetlands.....FWS National Wetlands Inventory 1977 - 2014



CONTOUR INTERVAL 10 FEET
AMERICAN VERTICAL DATUM OF 1988

This map was produced to conform with the National Geospatial Program US Topo Product Standard, 2011. A metadata file associated with this product is draft version 0.6.19



QUADRANGLE LOCATION

ROAD CLASSIFICATION

- Expressway  Local Connector 
 Secondary Hwy Local Road
 Ramp 4WD
 Interstate Route  US Route  State Route

1	2	3	1 Hester
4		5	2 Blair
6	7	8	3 Warren

ADJOINING QUADRANGLES

4 Martha
5 Headrick
6 Olustee
7 Altus SE
8 Tipton

ADJOINING QUADRANGLES

ALTUS, OK
2016

