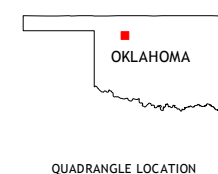


CONTOUR INTERVAL 20 FEET  
NORTH AMERICAN VERTICAL DATUM OF 1988

This map was produced to conform with the  
National Geospatial Program US Topo Product Standard, 2011.  
A metadata file associated with this product is draft version 0.6.19










|   |   |   |
|---|---|---|
| 1 | 2 | 3 |
| 4 |   | 5 |
| 6 | 7 | 8 |

ADJOINING QUADRANGLES

- 1 Togo
- 2 Glass Mountains
- 3 Glass Mountains
- 4 Phroso
- 5 Glass Mountains
- 6 Orion
- 7 Canton NW
- 8 Longdale

### ROAD CLASSIFICATION

|               |   |                 |   |
|---------------|---|-----------------|---|
| Expressway    |  | Local Connector |  |
| Secondary Hwy |  | Local Road      |  |
| Ramp          |  | 4WD             |  |

 Interstate Route     US Route     State Route

GLASS MOUNTAINS SW, OK  
2016

