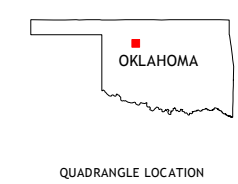


CONTOUR INTERVAL 20 FEET
NORTH AMERICAN VERTICAL DATUM OF 1988

This map was produced to conform with the
National Geospatial Program US Topo Product Standard, 2011.
A metadata file associated with this product is draft version 0.6.19










1	2	3	1 Glass Mountains SW
4		5	2 Glass Mountains
6	7	8	3 Fairview

ADJOINING QUADRANGLES

- 4 Canton NW
- 5 Homestead
- 6 Canton SW
- 7 Canton
- 8 Southard

ROAD CLASSIFICATION

Expressway		Local Connector	
Secondary Hwy		Local Road	
Ramp		4WD	

 Interstate Route  US Route  State Route

LONGDALE, OK
2016

