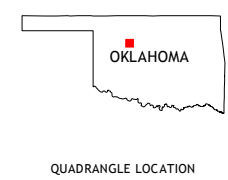


CONTOUR INTERVAL 20 FEET
NORTH AMERICAN VERTICAL DATUM OF 1988







This map was produced to conform with the
National Geospatial Program US Topo Product Standard, 2011.
A metadata file associated with this product is draft version 0.6.19






| | | | |
|---|---|---|----------------|
| 1 | 2 | 3 | 1 Longdale |
| 4 | | 5 | 2 Homestead |
| 6 | 7 | 8 | 3 Isabella |
| | | | 4 Canton |
| | | | 5 Okeene |
| | | | 6 Eagle City |
| | | | 7 Watonga Lake |
| | | | 8 Hitchcock |

ADJOINING QUADRANGLES

ROAD CLASSIFICATION

| | | | |
|---------------|---|-----------------|---|
| Expressway |  | Local Connector |  |
| Secondary Hwy |  | Local Road |  |
| Ramp |  | 4WD |  |

| | | |
|--|--|---|
|  Interstate Route |  US Route |  State Route |
|--|--|---|

SOUTHARD, OK
2016

