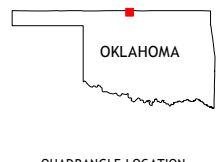


CONTOUR INTERVAL 10 FEET
NORTH AMERICAN VERTICAL DATUM OF 1988

This map was produced to conform with the
National Geospatial Program US Topo Product Standard, 2011.
A metadata file associated with this product is draft version 0.6.19






1	2	3
4		5
6	7	8

ADJOINING QUADRANGLES

- 1 Waldron
- 2 Spring
- 3 Bluff City West
- 4 Manchester NW
- 5 Wakita
- 6 Manchester SW
- 7 Sand Creek
- 8 Wakita SW

Expressway Local Connector
Secondary Hwy Local Road
Ramp 4WD

 Interstate Route  US Route  State Route

MANCHESTER, OK-KS
2016

