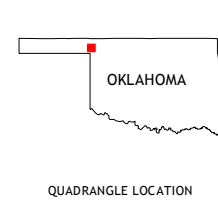


CONTOUR INTERVAL 10 FEET  
NORTH AMERICAN VERTICAL DATUM OF 1988

This map was produced to conform with the  
National Geospatial Program US Topo Product Standard, 2011.  
A metadata file associated with this product is draft version 0.6.19







1	2	3	1 Gate
4		5	2 Rosston
6	7	8	3 Rosston Sl

ADJOINING QUADRANGLES

4 Logan NE  
5 Laverne N  
6 Slapout  
7 Laverne S  
8 May West

**ROAD CLASSIFICATION**

	Local Connector	
	Local Road	
	4WD	

te  US Route  State Route

LAVERNE, OK  
2016

