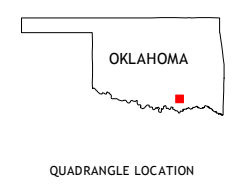


CONTOUR INTERVAL 10 FEET  
NORTH AMERICAN VERTICAL DATUM OF 1988



This map was produced to conform with the  
National Geospatial Program US Topo Product Standard, 2011.  
A metadata file associated with this product is draft version 0.6.19






1	2	3	1 Wapanucka South
4		5	2 Boggy Depot
6	7	8	3 Tushka
			4 Caddo NW
			5 Caney
			6 Durant North
			7 Caddo South
			8 Bokchito

ADJOINING QUADRANGLES

### ROAD CLASSIFICATION

Expressway		Local Connector	
Secondary Hwy		Local Road	
Ramp		4WD	

 Interstate Route     US Route     State Route

CADDO NORTH, OK  
2016

