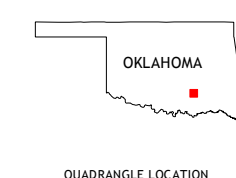


CONTOUR INTERVAL 10 FEET
NORTH AMERICAN VERTICAL DATUM OF 1988





This map was produced to conform with the
National Geospatial Program US Topo Product Standard, 2011.
A metadata file associated with this product is draft version 0.6.19






| | | | |
|---|---|---|-------------------|
| 1 | 2 | 3 | 1 Lula |
| | | | 2 Tupelo NE |
| 4 | | 5 | 3 Parker |
| | | | 4 Tupelo |
| 6 | 7 | 8 | 5 Coalgate |
| | | | 6 Wapanucka North |
| | | | 7 Olney |
| | | | 8 Lehigh |

AD JOINING QUADRANGLES

ROAD CLASSIFICATION

| | | | |
|---------------|---|-----------------|---|
| Expressway |  | Local Connector |  |
| Secondary Hwy | | Local Road | |
| Ramp |  | 4WD |  |

 Interstate Route  US Route  State Route

CENTRAHOMA, OK
2016