

Diagram illustrating the relationship between Magnetic North (MN), Grid North (GN), and True North (star). The diagram shows a vertical line representing True North. A point on this line is labeled 'GN'. A point to the left of the line is labeled 'MN'. The distance between MN and GN is 119 MILS. The angle between the line MN-GN and the vertical line is 6° 41'. The angle between the vertical line and the horizontal line is 1° 23'. The distance between the horizontal line and the vertical line is 25 MILS.

UTM GRID AND 2013 MAGNETIC NORTH DECLINATION AT CENTER OF SHEET





U.S. National Grid
100,000-m Square ID
LD
Grid Zone Designation
17S




QUADRANGLE LOCATION

New Holland	Clarksburg	Williamsport
Good Hope	Frankfort	Andersonville
South Salem	Bourneville	Chillicothe West

ADJOINING 7.5' QUADRANGLES

ROAD CLASSIFICATION

Expressway		Local Connector	
Secondary Hwy		Local Road	
Ramp		4WD	

 Interstate Route	 US Route	 State Route
--	--	---

FRANKFORT, OH
2013