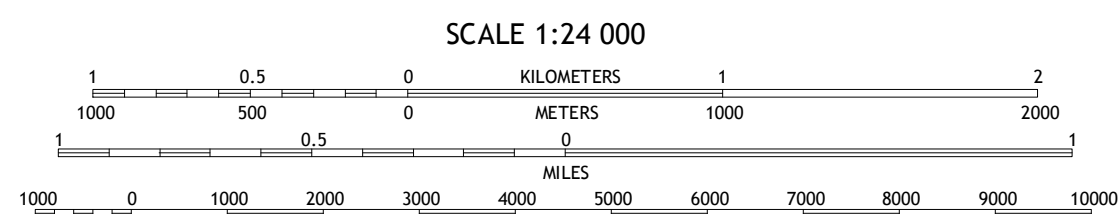
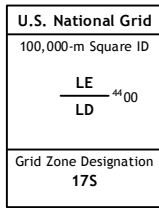




JUNCTION CITY QUADRANGLE
OHIO
7.5-MINUTE SERIES



Imagery.....	NAIP, October	2011
Roads.....	©2006-2013	TomTom
Roads within US Forest Service Lands.....	FSSTPO	Data
	with limited Forest Service updates,	2013
Names.....	GNIS,	2013
Hydrography.....	National Hydrography Dataset,	2011
Contours.....	National Elevation Dataset,	2010
Boundaries.....	Census, IBWC, IBC, USGS, 1972 -	2012
Public Land Survey System.....	BLM,	



CONTOUR INTERVAL 20 FEET
NORTH AMERICAN VERTICAL DATUM OF 1988

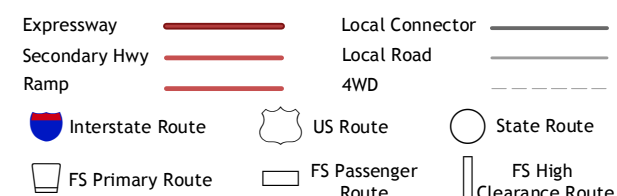
This map was produced to conform with the
Geospatial Program US Topo Product Standard, 2011.
A file associated with this product is draft version 0.6.15



Rushville	Somerset	Fultonham
Bremen	Junction City	New Lexington
Logan	Gore	New Straitsville

ADJOINING 7.5' QUADRANGLES

ROAD CLASSIFICATION



Check with local Forest Service unit
for current travel conditions and restrictions.

JUNCTION CITY, OH
2013

