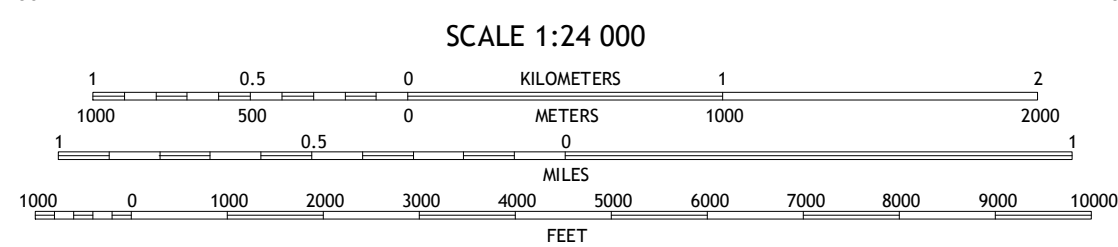
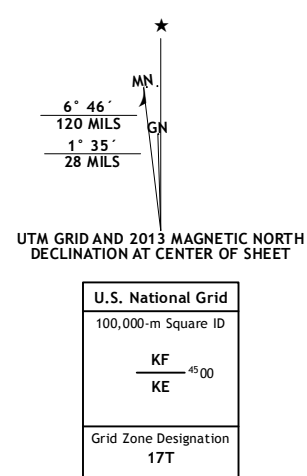


Imagery.....	NAIP, August 2011
Roads.....	©2006-2013 TomTom
Names.....	GNIS, 2013
Hydrography.....	National Hydrography Dataset, 2011
Contours.....	National Elevation Dataset, 2010
Boundaries.....	Census, IBWC, IBC, USGS, 1972 - 2012
Public Land Survey System.....	BLM, 2013



CONTOUR INTERVAL 10 FEET  
NORTH AMERICAN VERTICAL DATUM OF 1988

This map was produced to conform with the  
National Geospatial Program US Topo Product Standard, 2011.  
Data file associated with this product is draft version 0.6.15





Forest	Wharton	Upper Sandusky
Kenton	Marseilles	Meeker
Mount Victory	La Rue	New Bloomington


ADJOINING 7.5' QUADRANGLES

**ROAD CLASSIFICATION**

Expressway		Local Connector	
Secondary Hwy		Local Road	
Ramp		4WD	

 Interstate Route

 US Route

 State Route

MARSEILLES, OH  
2013

