







CONTOUR INTERVAL 10 FEET  
NORTH AMERICAN VERTICAL DATUM OF 1988




This map was produced to conform with the  
National Geospatial Program US Topo Product Standard, 2011.  
Data file associated with this product is draft version 0.6.15



Shawnee Hills	Powell	Galena
Hilliard	Northwest Columbus	Northeast Columbus
Galloway	Southwest Columbus	Southeast Columbus

### ROAD CLASSIFICATION

Expressway		Local Connector	
Secondary Hwy		Local Road	
Ramp		4WD	

 Interstate Route     US Route     State Route

NORTHWEST COLUMBUS, OH  
2013

