



U.S. DEPARTMENT OF THE INTERIOR  
U. S. GEOLOGICAL SURVEY



**PATRIOT QUADRANGLE**  
**OHIO**  
**7.5-MINUTE SERIES**

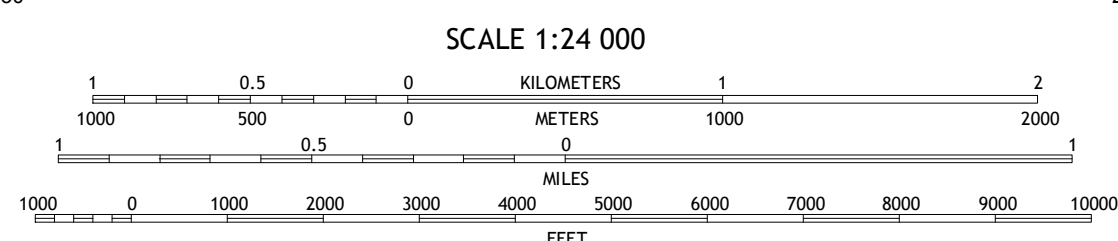
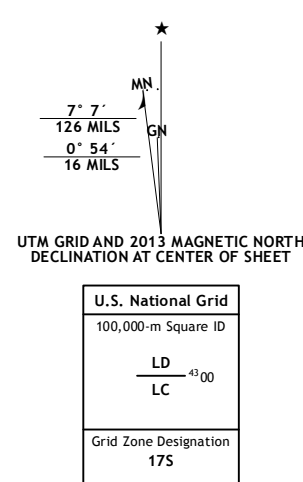


Produced by the United States Geological Survey

North American Datum of 1983 (NAD83)  
World Geodetic System of 1984 (WGS84). Projection and  
1 000-meter grid: Universal Transverse Mercator, Zone 17S  
10 000-foot ticks: Ohio Coordinate System of 1983 (south zone)

This map is not a legal document. Boundaries may be generalized for this map scale. Private lands within government reservations may not be shown. Obtain permission before entering private lands.

Imagery.....	NAIP, October 2011
Roads.....	©2006-2013 TomTom
Roads within US Forest Service Lands.....	FSPTO Data
	with limited Forest Service updates, 2013
Names.....	GNIS, 2013
Hydrography.....	National Hydrography Dataset, 2011
Contours.....	National Elevation Dataset, 2010
Boundaries.....	Census, IBWC, IBC, USGS, 1972 - 2013
Public Land Survey System.....	BLM, 2013



CONTOUR INTERVAL 20 FEET  
NORTH AMERICAN VERTICAL DATUM OF 1988





This map was produced to conform with the  
National Geospatial Program US Topo Product Standard, 2011.  
A metadata file associated with this product is draft version 0.6.15









Oak Hill	Rio Grande	Vinton
Gallia	Patriot	Rodney
Sherritts	Waterloo	Mercerville

ADJOINING 7.5' QUADRANGLES

## ROAD CLASSIFICATION

Expressway		Local Connector	
Secondary Hwy		Local Road	
Ramp		4WD	

 Interstate Route	 US Route	 State Route
 FS Primary Route	 FS Passenger Route	 FS High Clearance Route

Check with local Forest Service unit  
for current travel conditions and restrictions.

PATRIOT, OH  
2013

