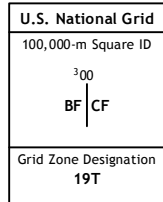
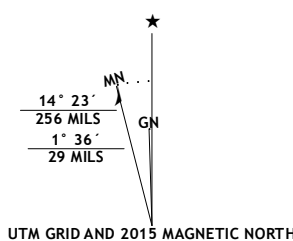


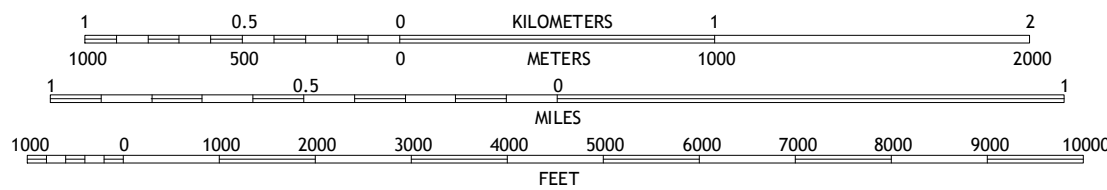
Produced by the United States Geological Survey  
North American Datum of 1983 (NAD83)  
World Geodetic System of 1984 (WGS84). Projection and  
1 000-meter grid: Universal Transverse Mercator, Zone 19T  
10 000-foot ticks: Rhode Island Coordinate System of 1983

This map is not a legal document. Boundaries may be generalized for this map scale. Private lands within government reservations may not be shown. Obtain permission before entering private lands.

Imagery.....	NAIP,	July	2014
Roads.....	HERE,	©2013	2014
Names.....	GNIS,		2015
Hydrography.....	National Hydrography Dataset,		2014
Contours.....	National Elevation Dataset,		2012
Boundaries.....	Multiple sources; see metadata file	1972	2015



SCALE 1:24 000



CONTOUR INTERVAL 10 FEET  
NORTH AMERICAN VERTICAL DATUM OF 1988

This map was produced to conform with the  
National Geospatial Program US Topo Product Standard, 2011.  
A metadata file associated with this product is draft version 0.6.18



QUADRANGLE LOCATION

ROAD CLASSIFICATION



1	2	3	1 Kingston
4		5	2 Narragansett Pier
6	7	8	3 Newport

4 Kingston OE S

5

6 Block Island

7

8

ADJOINING QUADRANGLES

ADJOINING QUADRANGLES

NARRAGANSETT PIER OE S, RI  
2015

