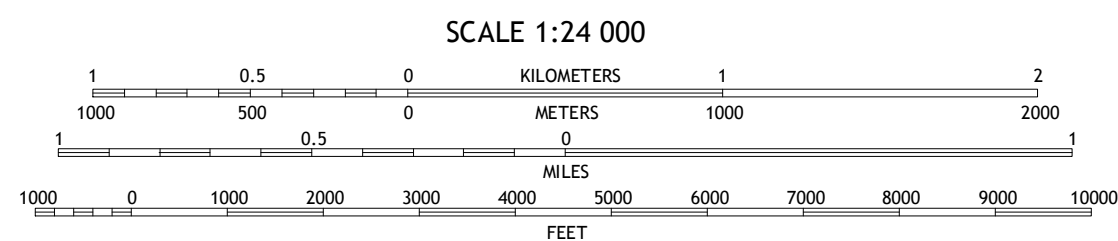
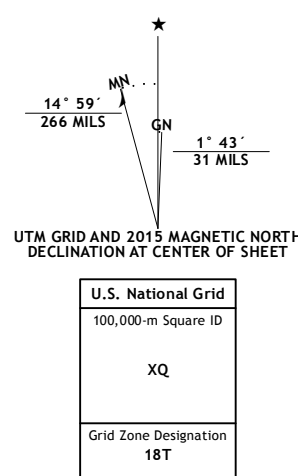
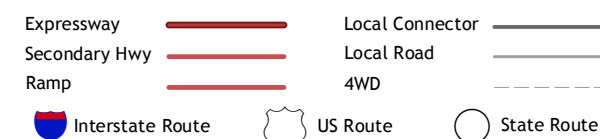


Imagery.....	NAIP, September	2014
Roads.....	HERE, ©2013 -	2014
Names.....	GNIS,	2015
Hydrography.....	National Hydrography Dataset,	2014
Contours.....	National Elevation Dataset,	2012
Boundaries.....	Multiple sources; see metadata file	1972 - 2015



ROAD CLASSIFICATION



1	2	3	1
4		5	4 Richford OE N 5 North Troy OE N
6	7	8	6 Richford 7 Jay Peak 8 North Troy

ADJOINING QUADRANGLES

JAY PEAK OE N, VT-QC
2015

