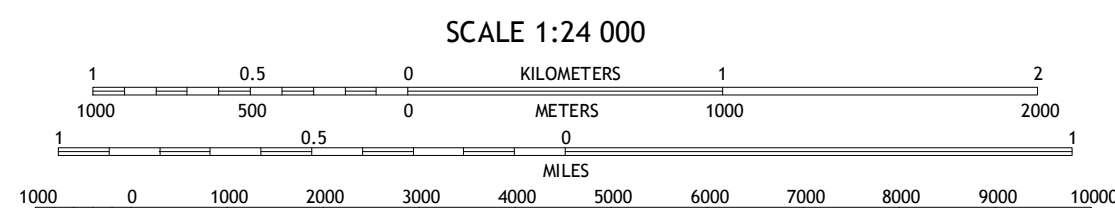
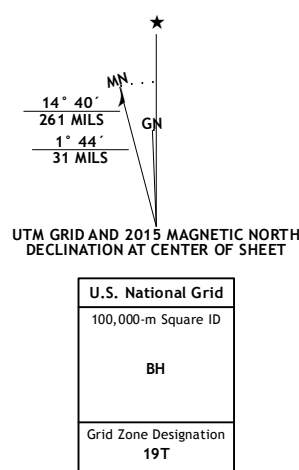
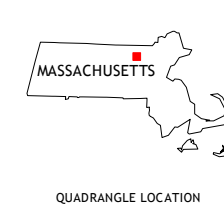


Imagery.....	NAIP, July	2014
Roads.....	HERE, ©2013	2014
Names.....	GNIS,	2015
Hydrography.....	National Hydrography Dataset,	2014
Contours.....	National Elevation Dataset,	2012
Boundaries.....	Multiple sources; see metadata file	1972 - 2015








CONTOUR INTERVAL 10 FEET
NORTH AMERICAN VERTICAL DATUM OF 1988

This map was produced to conform with the
National Geospatial Program US Topo Product Standard, 2011.
Data file associated with this product is draft version 0.6.18



ROAD CLASSIFICATION

Expressway		Local Connector	
Secondary Hwy		Local Road	
Ramp		4WD	

 Interstate Route  US Route  State Route

1	2	3	1 Townsend
4		5	2 Pepperell
6	7	8	3 Nashua South

ADJOINING QUADRANGLES

4 Shirley
5 Westford
6 Clinton
7 Hudson
8 Maynard

AYER, MA
2015

