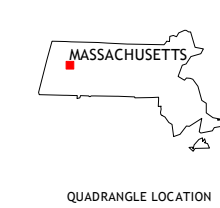











UTM GRID AND 2015 MAGNETIC NORTH DECLINATION AT CENTER OF SHEET



ROAD CLASSIFICATION

Expressway		Local Connector	
Secondary Hwy		Local Road	
Ramp		4WD	

 Interstate Route  US Route  State Route

1	2	3	1 Windsor
4		5	2 Plainfield
6	7	8	3 Ashfield

ADJOINING QUADRANGLES

4 Peru
5 Goshen
6 Becket
7 Chester
8 Westhampton

WORTHINGTON, MA
2015

