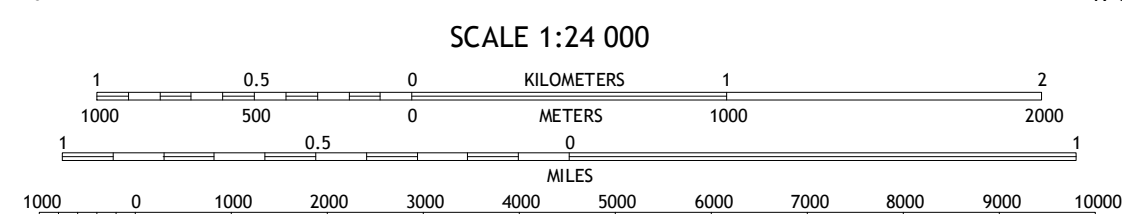
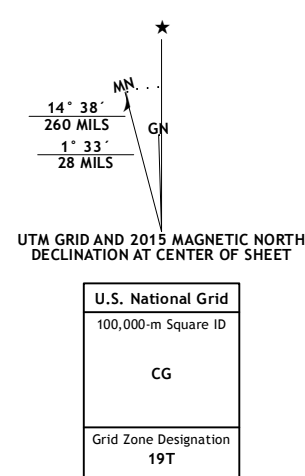


Imagery.....	NAIP, July 2013	20
Roads.....	HERE, ©2013	20
Names.....	GNIS	20
Hydrography.....	National Hydrography Dataset	20
Contours.....	National Elevation Dataset	20
Boundaries.....	Multiple sources; see metadata file 1972	20



CONTOUR INTERVAL 10 FEET
NORTH AMERICAN VERTICAL DATUM OF 1988

This map was produced to conform with the
National Geospatial Program US Topo Product Standard, 2011.
A metadata file associated with this product is draft version 0.6.18.










1	2	3
4		5
6	7	8


ADJOINING QUADRANGLES


- 1 Holliston
- 2 Medfield
- 3 Norwood
- 4 Franklin
- 5 Mansfield
- 6 Pawtucket
- 7 Attleboro
- 8 Norton

ROAD CLASSIFICATION

Expressway		Local Connector	
Secondary Hwy		Local Road	
Ramp		4WD	

 Interstate Route

 US Route

 State Route

WRENTHAM, MA
2015

