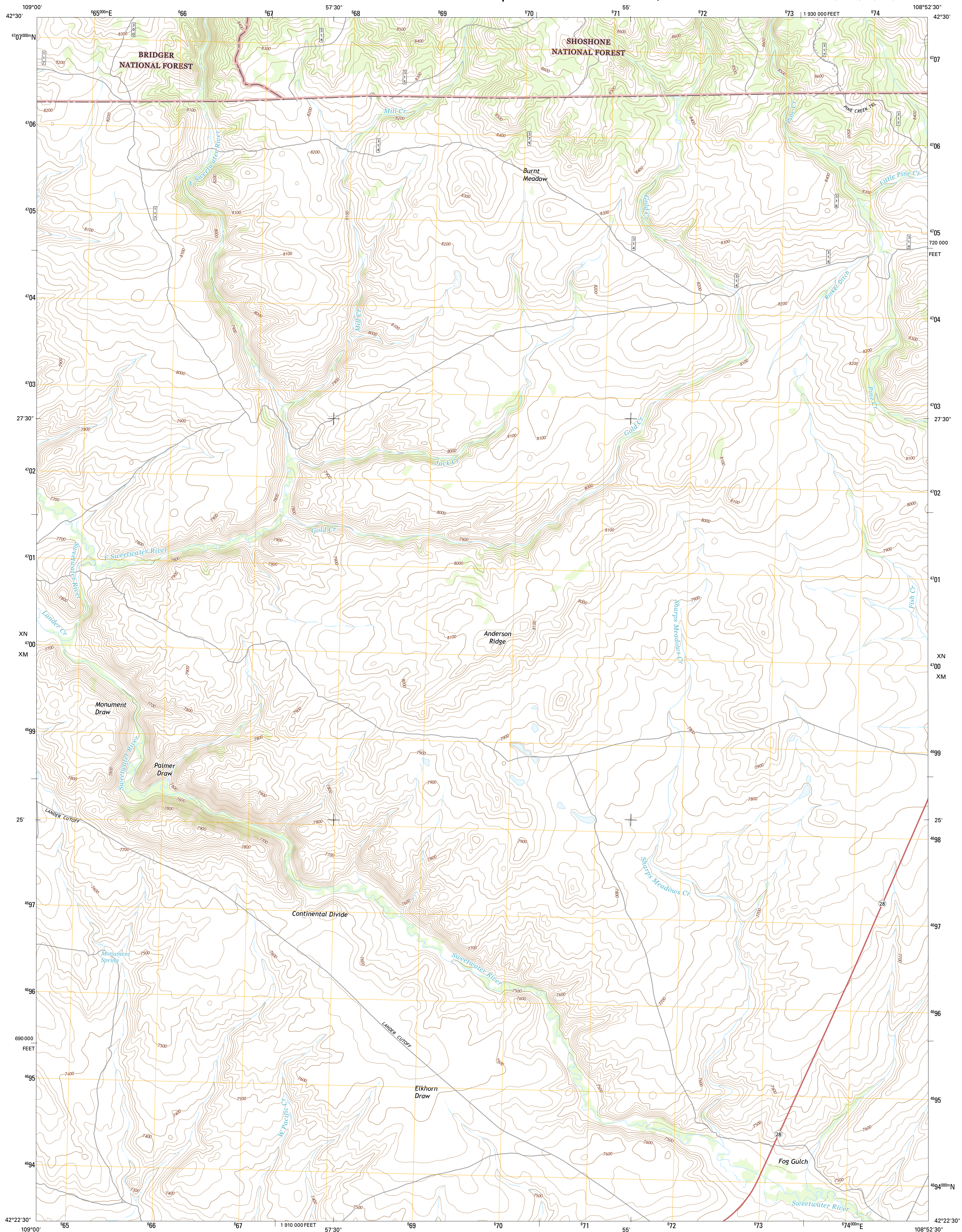
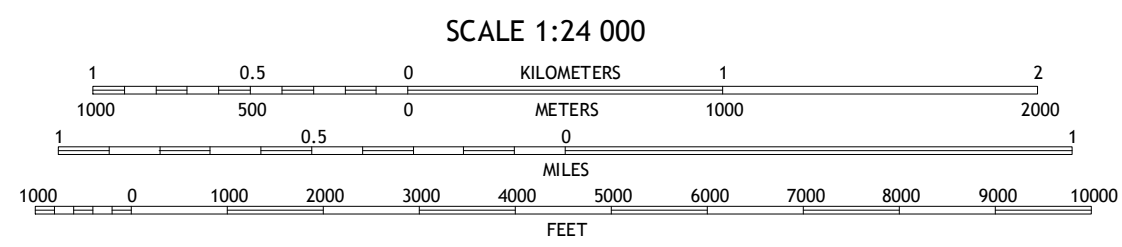
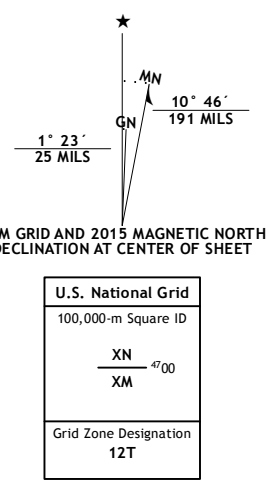




ANDERSON RIDGE QUADRANGLE
WYOMING-FREMONT CO.
7.5-MINUTE SERIES

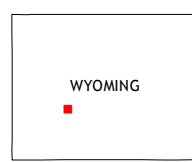


Imagery.....	NAP, August	2012
Roads.....	HERE, ©2013	2014
Roads within US Forest Service Lands.....	FTopo with limited Forest Service updates, 2012	2015
Names.....	GNIS,	2015
Hydrography.....	National Hydrography Dataset,	2002
Contours.....	National Elevation Dataset,	2004
Boundaries.....	Multiple sources; see metadata file	1972 - 2015
Public Land Survey System.....	BLM,	2011











CONTOUR INTERVAL 20 FEET
NORTH AMERICAN VERTICAL DATUM OF 1988

This map was produced to conform with the
National Geospatial Program US Topo Product Standard, 2011.
The data file associated with this product is draft version 0.6.18



QUADRANGLE LOCATION

Expressway		Local Connector	
Secondary Hwy		Local Road	
Ramp		4WD	

 Interstate Route	 US Route	 State Route
 FS Primary Route	 FS Passenger Route	 FS High Clearance Route

Check with local Forest Service unit
for current travel conditions and restrictions.

ANDERSON RIDGE, WY
2015

