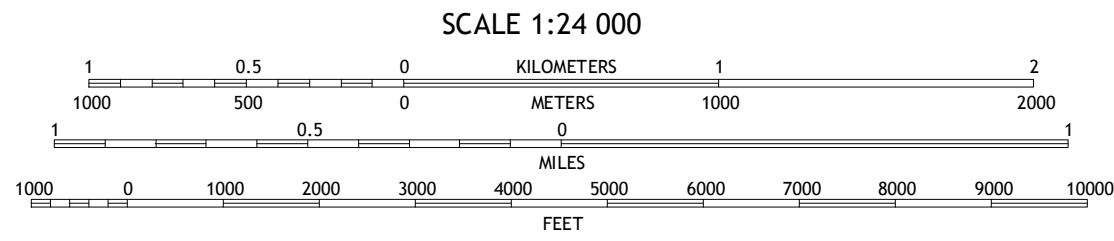
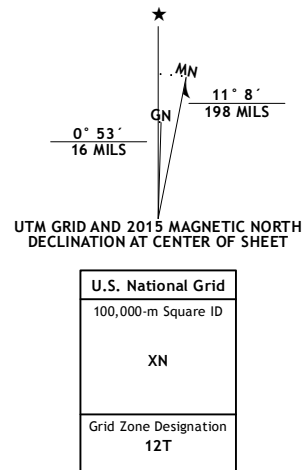
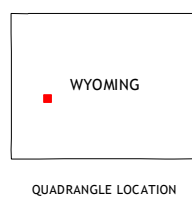


Imagery.....	NAIP, June	2012
Roads.....	HERE, ©2013	2014
Names.....	GNIS,	2015
Hydrography.....	National Hydrography Dataset,	2012
Contours.....	National Elevation Dataset,	2000
Boundaries.....	Multiple sources; see metadata file	1972 - 2015
Public Land Survey System.....	BLM,	2011



CONTOUR INTERVAL 20 FEET  
NORTH AMERICAN VERTICAL DATUM OF 1988

This map was produced to conform with the  
National Geospatial Program US Topo Product Standard, 2011.  
A metadata file associated with this product is draft version 0.6.18



### ROAD CLASSIFICATION



1	2	3	1 Pinedale
			2 Boulder Lake
4		5	3 Scab Creek
			4 Two Buttes Reservoir
6	7	8	5 Fremont Butte
			6 Olsen Ranch
			7 Gobblers Knob
			8 Square Top

ADJOINING QUADRANGLES

BOULDER, WY  
2015