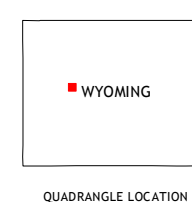









CONTOUR INTERVAL 20 FEET
NORTH AMERICAN VERTICAL DATUM OF 1988

This map was produced to conform with the
National Geospatial Program US Topo Product Standard, 2011.
A metadata file associated with this product is draft version 0.6.18



ROAD CLASSIFICATION

Expressway		Local Connector	
Secondary Hwy		Local Road	
Ramp		4WD	

 Interstate Route  US Route  State Route

1	2	3	1 Burris
4		5	2 Crowheart
6	7	8	3 Crowheart Butte

4 Kirkland Park
5 Bull Lake East
6 Paradise Basin
7 Saint Lawrence Basin
8 Wise Flat

ADJOINING QUADRANGLES

BULL LAKE WEST, WY
2015