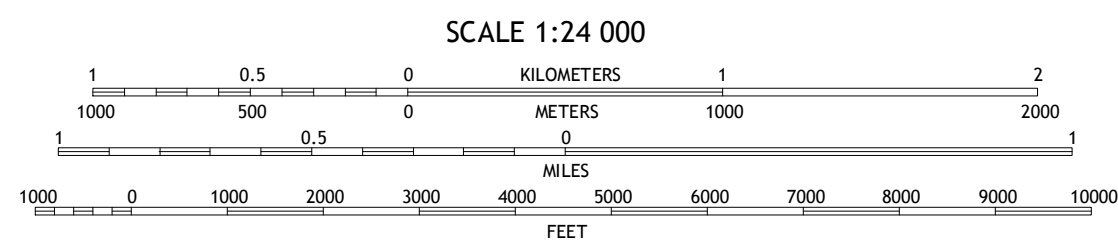
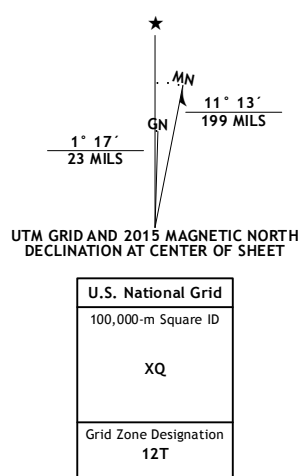
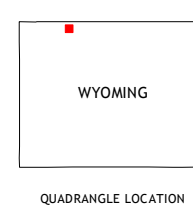


Imagery.....	NAIP, July	2012
Roads.....	HERE, ©2013	2014
Names.....	GNIS,	2015
Hydrography.....	National Hydrography Dataset,	2012
Contours.....	National Elevation Dataset,	2000
Boundaries.....	Multiple sources; see metadata file 1972 -	2015
Public Land Survey System.....	BLM,	2011








CONTOUR INTERVAL 20 FEET
NORTH AMERICAN VERTICAL DATUM OF 1988

This map was produced to conform with the
National Geospatial Program US Topo Product Standard, 2011.
A metadata file associated with this product is draft version 0.6.18



ROAD CLASSIFICATION

Expressway		Local Connector	
Secondary Hwy		Local Road	
Ramp		4WD	

 Interstate Route  US Route  State Route

1	2	3	1 North Bennett Creek
4		5	2 Clark
6	7	8	3 Badger Basin
			4 Bald Peak
			5 Badlands Hills
			6 Pat O' Hara Mountain
			7 Goff Lake
			8 Eagle's Nest Basin

CHAPMAN BENCH, WY
2015

