

CONTOUR INTERVAL 10 FEET
NORTH AMERICAN VERTICAL DATUM OF 1988







This map was produced to conform with the
National Geospatial Program US Topo Product Standard, 2011.
A metadata file associated with this product is draft version 0.6.19






1	2	3	1 Denison Dam
4		5	2 Achille
6	7	8	3 Kemp
			4 Sherman
			5 Mulberry
			6 Howe
			7 Whitewright
			8 Ector

ADJOINING QUADRANGLES

ROAD CLASSIFICATION

Expressway		Local Connector	
Secondary Hwy		Local Road	
Ramp		4WD	

 Interstate Route  US Route  State Route

AMBROSE, TX-OK
2016

