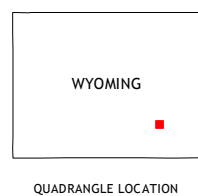


CONTOUR INTERVAL 20 FEET  
NORTH AMERICAN VERTICAL DATUM OF 1988

This map was produced to conform with the  
National Geospatial Program US Topo Product Standard, 2011.  
A metadata file associated with this product is draft version 0.6.18







1	2	3
4		5
6	7	8




ADJOINING QUADRANGLES

- 1 Pinto Creek
- 2 Garrett
- 3 Davidson Flats
- 4 Ayres Spring
- 5 Bull Camp Peak
- 6 McGill Lakes
- 7 Bluegrass Wells
- 8 Guide Rock

### ROAD CLASSIFICATION

Expressway		Local Connector	
Secondary Hwy		Local Road	
Ramp		4WD	

 Interstate Route	 US Route	 State Route
--	--	---

DODGE RANCH, WY  
2015

