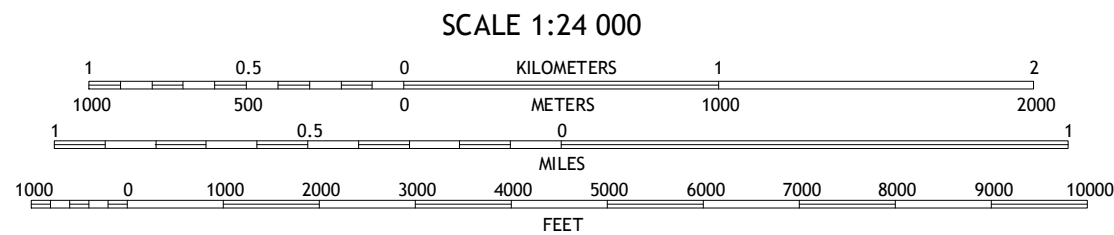
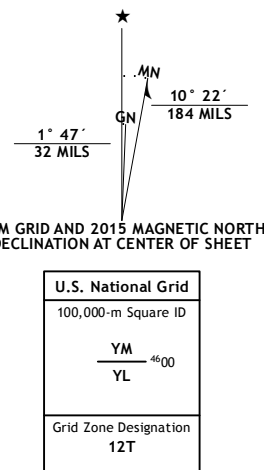
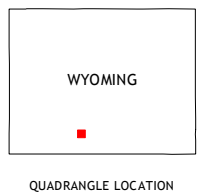


| | | |
|--------------------------------|-------------------------------------|-------------|
| Imagery..... | NAIP, July | 2012 |
| Roads..... | HERE, ©2013 - | 2014 |
| Names..... | GNIS, | 2015 |
| Hydrography..... | National Hydrography Dataset, | 2012 |
| Contours..... | National Elevation Dataset, | 2007 |
| Boundaries..... | Multiple sources; see metadata file | 1972 - 2015 |
| Public Land Survey System..... | BLM, | 2011 |



CONTOUR INTERVAL 20 FEET
NORTH AMERICAN VERTICAL DATUM OF 1988

This map was produced to conform with the
National Geospatial Program US Topo Product Standard, 2011.
A metadata file associated with this product is draft version 0.6.18






| | | | |
|---|---|---|------------------|
| 1 | 2 | 3 | 1 Desert Springs |
| 4 | | 5 | 2 Tipton |
| 6 | 7 | 8 | 3 Red Desert NW |

ADJOINING QUADRANGLES

- 4 Table Rock
- 5 Red Desert SW
- 6 Fort La Clede
- 7 Fort La Clede NE
- 8 Haystack Flats

ROAD CLASSIFICATION

| | | | |
|---------------|---|-----------------|---|
| Expressway | | Local Connector | |
| Secondary Hwy | | Local Road | |
| Ramp | | 4WD | |

 Interstate Route  US Route  State Route

J O DUGWAY, WY
2015

