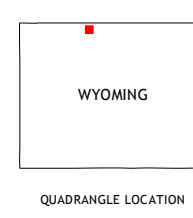









CONTOUR INTERVAL 20 FEET
NORTH AMERICAN VERTICAL DATUM OF 1988

This map was produced to conform with the
National Geospatial Program US Topo Product Standard, 2011.
A metadata file associated with this product is draft version 0.6.18



ROAD CLASSIFICATION

Expressway		Local Connector	
Secondary Hwy		Local Road	
Ramp		4WD	

 Interstate Route  US Route  State Route

1	2	3	1 Frannie
4		5	2 Cowley
6	7	8	3 Sykes Spring

ADJOINING QUADRANGLES

4 Byron
5 Lovell Lakes
6 Gilmore Hill NE
7 Jack Horner Reservoir
8 North Emblem Reservoir

LOVELL, WY
2015

