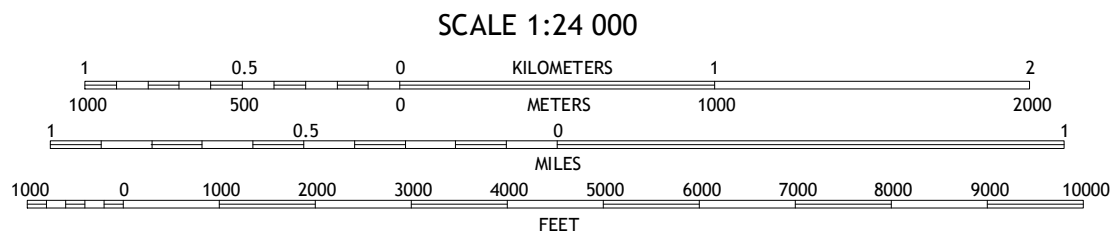
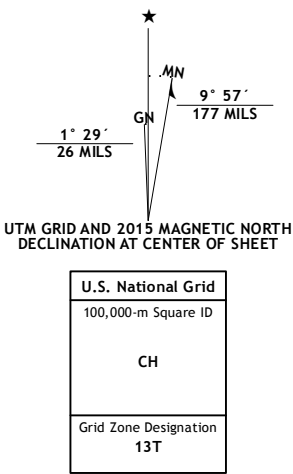
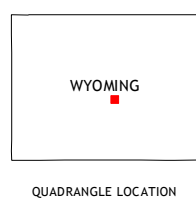









Imagery.....	NAIP,	August 2013
Roads.....	HERE,	©2013 - 2014
Names.....	GNIS,	2011
Hydrography.....	National Hydrography Dataset,	2011
Contours.....	National Elevation Dataset,	2011
Boundaries.....	Multiple sources; see metadata file 1972 - 1999	
Public Land Survey System.....	BLM,	2011



CONTOUR INTERVAL 20 FEET
NORTH AMERICAN VERTICAL DATUM OF 1988

This map was produced to conform with the
National Geospatial Program US Topo Product Standard, 2011.
A metadata file associated with this product is draft version 0.6.18



Expressway  Local Connector 
 Secondary Hwy Local Road
 Ramp  4WD 
 Interstate Route  US Route  State Route

1	2	3	1 Garfield Peak
4		5	2 Stinking Water Creek
6	7	8	3 Eightmile Draw

AD JOINING QUADRANGLES

4 Barlow Gap
5 Horse Creek Springs
6 Miller Spring
7 Beulah Belle Lake
8 Sanford Ranch

SADDLE ROCK, WY
2015

