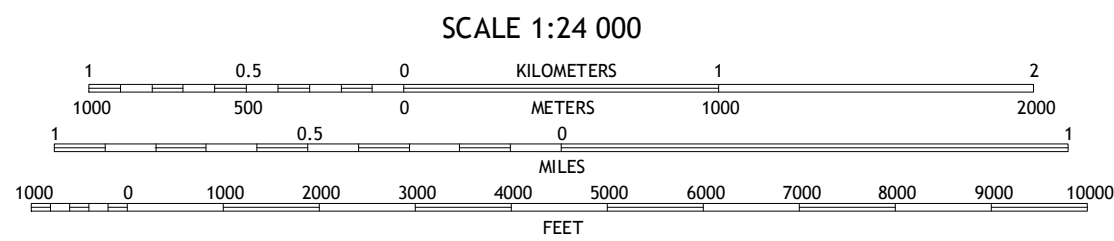
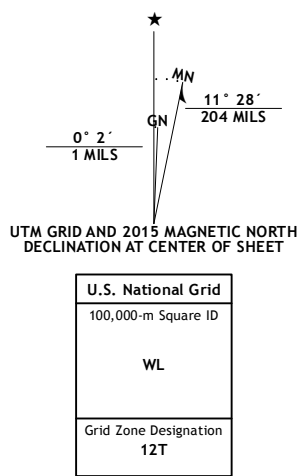
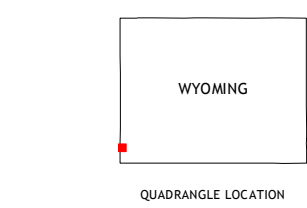


Imagery.....	NAIP,	August	2012
Roads.....	HERE,	©2013 -	2014
Names.....		GNIS,	2015
Hydrography.....	National Hydrography	Dataset,	2012
Contours.....	National Elevation	Dataset,	2000
Boundaries.....	Multiple sources; see metadata file	1972 -	2015
Public Land Survey System.....		BLM,	2011



CONTOUR INTERVAL 20 FEET
NORTH AMERICAN VERTICAL DATUM OF 1988

This map was produced to conform with the
National Geospatial Program US Topo Product Standard, 2011.
A metadata file associated with this product is draft version 0.6.18












1	2	3	1 Woodruff Narrows
4		5	2 Sawtooth Mountain
6	7	8	3 Bell Butte

4 Neponset Reservoir NE
5 Little Dee Creek
6 Murphy Ridge
7 Evanston
8 Guild Hollow

ADJOINING QUADRANGLES

ROAD CLASSIFICATION

Expressway		Local Connector	
Secondary Hwy		Local Road	
Ramp		4WD	

 Interstate Route	 US Route	 State Route
--	--	---

THREE FORKS, WY
2015

