

CONTOUR INTERVAL 10 FEET
NORTH AMERICAN VERTICAL DATUM OF 1988





This map was produced to conform with the
National Geospatial Program US Topo Product Standard, 2011.
A metadata file associated with this product is draft version 0.6.19






| | | | |
|---|---|---|------------------|
| 1 | 2 | 3 | 1 Pluck |
| 4 | | 5 | 2 Wolf Hill |
| 6 | 7 | 8 | 3 Rockland |
| | | | 4 Camden |
| | | | 5 Colmesneil |
| | | | 6 Hortense |
| | | | 7 Chambliss Hill |
| | | | 8 Woodville |

ADJOINING QUADRANGLES

ROAD CLASSIFICATION

| | | | |
|---------------|---|-----------------|---|
| Expressway |  | Local Connector |  |
| Secondary Hwy |  | Local Road |  |
| Ramp | | 4WD | |

 Interstate Route  US Route  State Route

CHESTER, TX
2016

