

CONTOUR INTERVAL 20 FEET
NORTH AMERICAN VERTICAL DATUM OF 1988

This map was produced to conform with the
National Geospatial Program US Topo Product Standard, 2011.
A metadata file associated with this product is draft version 0.6.19








1	2	3	1 Grow
4		5	2 Chalk SW
6	7	8	3 Lowrance Mountain

ADJOINING QUADRANGLES

4 Fourmile Hill
5 Ox Yoke Creek
6 Guthrie
7 Dark Canyon
8 Buzzard Peak

ROAD CLASSIFICATION

Expressway		Local Connector	
Secondary Hwy		Local Road	
Ramp		4WD	

 Interstate Route  US Route  State Route

J Y RANCH, TX
2016

