

CONTOUR INTERVAL 10 FEET  
NORTH AMERICAN VERTICAL DATUM OF 1988

This map was produced to conform with the  
National Geospatial Program US Topo Product Standard, 2011.  
A metadata file associated with this product is draft version 0.6.19












1	2	3	1 Pettibone
4		5	2 Cameron
6	7	8	3 Hanover

ADJOINING QUADRANGLES

- 4 Rockdale West
- 5 Milano
- 6 Alcoa Lake
- 7 Hicks
- 8 Chriesman

### ROAD CLASSIFICATION

Expressway		Local Connector	
Secondary Hwy		Local Road	
Ramp		4WD	

 Interstate Route     US Route     State Route

ROCKDALE EAST, TX  
2016

