

CONTOUR INTERVAL 20 FEET  
NORTH AMERICAN VERTICAL DATUM OF 1988

This map was produced to conform with the  
National Geospatial Program US Topo Product Standard, 2011.  
A metadata file associated with this product is draft version 0.6.19








1	2	3	1 Crockett Heights
4		5	2 Nolen Draw
6	7	8	3 Savell Ranch

ADJOINING QUADRANGLES

4 Ozona SE  
5 Caverns of Sonora  
6 Wild Horse Canyon  
7 Shafter Draw  
8 Hudspeth Draw

**ROAD CLASSIFICATION**

Expressway		Local Connector	
Secondary Hwy		Local Road	
Ramp		4WD	

 Interstate Route     US Route     State Route

HOSPITAL RANCH, TX  
2016

