

CONTOUR INTERVAL 10 FEET
NORTH AMERICAN VERTICAL DATUM OF 1988

This map was produced to conform with the
National Geospatial Program US Topo Product Standard, 2011.
A metadata file associated with this product is draft version 0.6.19










1	2	3	1 Lane City
4		5	2 Pledger
6	7	8	3 Danciger

ADJOINING QUADRANGLES

- 4 Lane City SE
- 5 Ashwood
- 6 Markham
- 7 Bay City
- 8 Bay City NE

ROAD CLASSIFICATION

Expressway		Local Connector	
Secondary Hwy		Local Road	
Ramp		4WD	

 Interstate Route  US Route  State Route

VAN VLECK, TX
2016