

CONTOUR INTERVAL 20 FEET
NORTH AMERICAN VERTICAL DATUM OF 1988

This map was produced to conform with the
National Geospatial Program US Topo Product Standard, 2011.
A metadata file associated with this product is draft version 0.6.19










1	2	3	1 Monument Mountain
4		5	2 Monument Mountain SE
6	7	8	3 Panther Creek

ADJOINING QUADRANGLES

- 4 Noxville
- 5 Doss
- 6 Old Noxville
- 7 Harper West
- 8 Harper East

ROAD CLASSIFICATION

Expressway		Local Connector	
Secondary Hwy		Local Road	
Ramp		4WD	

 Interstate Route  US Route  State Route

THE FALLS, TX
2016

