

CONTOUR INTERVAL 10 FEET  
NORTH AMERICAN VERTICAL DATUM OF 1988

This map was produced to conform with the  
National Geospatial Program US Topo Product Standard, 2011.  
A metadata file associated with this product is draft version 0.6.19






1	2	3	1 Pine Forest
4		5	2 Texla
6	7	8	3 Mauriceville

ADJOINING QUADRANGLES

- 4 Beaumont East
- 5 Orangefield
- 6 Port Acres
- 7 Port Arthur North
- 8 West of Greens Bayou

### ROAD CLASSIFICATION

Expressway		Local Connector	
Secondary Hwy		Local Road	
Ramp		4WD	

 Interstate Route     US Route     State Route

TERRY, TX  
2016

