








CONTOUR INTERVAL 20 FEET
NORTH AMERICAN VERTICAL DATUM OF 1988

This map was produced to conform with the
National Geospatial Program US Topo Product Standard, 2011.
A metadata file associated with this product is draft version 0.6.19



ROAD CLASSIFICATION

Expressway		Local Connector	
Secondary Hwy		Local Road	
Ramp		4WD	

 Interstate Route  US Route  State Route

1	2	3
4		5
6	7	8

ADJOINING QUADRANGLES

- 1 Star
- 2 Evant
- 3 Pearl
- 4 Castle Peak
- 5 Izoro
- 6 Ogles
- 7 Flat Top Peak
- 8 Rumley

ADAMSVILLE, TX
2016

