

CONTOUR INTERVAL 10 FEET
NORTH AMERICAN VERTICAL DATUM OF 1988

This map was produced to conform with the
National Geospatial Program US Topo Product Standard, 2011.
A metadata file associated with this product is draft version 0.6.19












1	2	3	1 Menard
4		5	2 Chapman Draw
6	7	8	3 Robbers Roost

ADJOINING QUADRANGLES

- Spoon Draw
- Hext
- Julio Draw
- Brewer Hollow
- London

ROAD CLASSIFICATION

Expressway		Local Connector	
Secondary Hwy		Local Road	
Ramp		4WD	

 Interstate Route  US Route  State Route

EAST ELM CREEK, TX
2016

