

CONTOUR INTERVAL 10 FEET
NORTH AMERICAN VERTICAL DATUM OF 1988

This map was produced to conform with the
National Geospatial Program US Topo Product Standard, 2011.
A metadata file associated with this product is draft version 0.6.19












1	2	3	1 W T Ranch
4		5	2 Halamecek Ranch
6	7	8	3 Mentone SW

ADJOINING QUADRANGLES

- 4 Toyah NW
- 5 Hermosa
- 6 Toyah SW
- 7 Toyah
- 8 Hermosa SW

ROAD CLASSIFICATION

Expressway		Local Connector	
Secondary Hwy		Local Road	
Ramp		4WD	

 Interstate Route  US Route  State Route

BIG HILL, TX
2016

