

CONTOUR INTERVAL 10 FEET
NORTH AMERICAN VERTICAL DATUM OF 1988







This map was produced to conform with the
National Geospatial Program US Topo Product Standard, 2011.
A metadata file associated with this product is draft version 0.6.19






1	2	3	1 Florenzo Hill
4		5	2 Saragosa NW
6	7	8	3 Verhalen North
			4 Meier Hills
			5 Verhalen South
			6 Toyahvale
			7 Balmorhea
			8 Cox Draw

ADJOINING QUADRANGLES

ROAD CLASSIFICATION

Expressway		Local Connector	
Secondary Hwy		Local Road	
Ramp		4WD	

 Interstate Route	 US Route	 State Route
--	--	---

SARAGOSA, TX
2016

