

CONTOUR INTERVAL 10 FEET
NORTH AMERICAN VERTICAL DATUM OF 1988

This map was produced to conform with the
National Geospatial Program US Topo Product Standard, 2011.
A metadata file associated with this product is draft version 0.6.19










1	2	3	1 Toyah NW
4		5	2 Big Hill
6	7	8	3 Hermosa


ADJOINING QUADRANGLES


4 Toyah SW
5 Hermosa SW
6 Gozar
7 Florenzo Hill
8 Saragosa NW

ROAD CLASSIFICATION

Expressway		Local Connector	
Secondary Hwy		Local Road	
Ramp		4WD	

 Interstate Route

 US Route

 State Route

TOYAH, TX
2016

