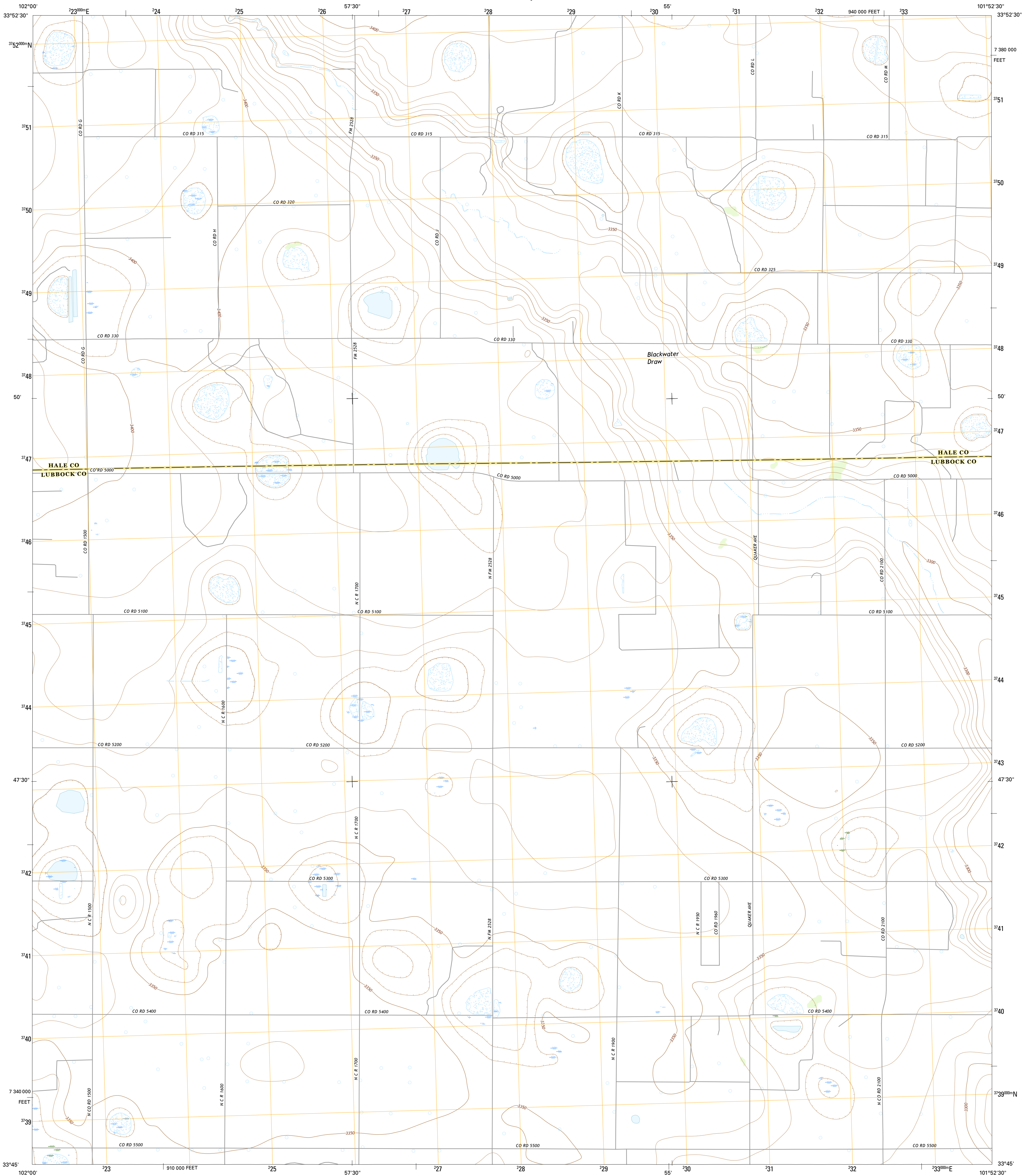




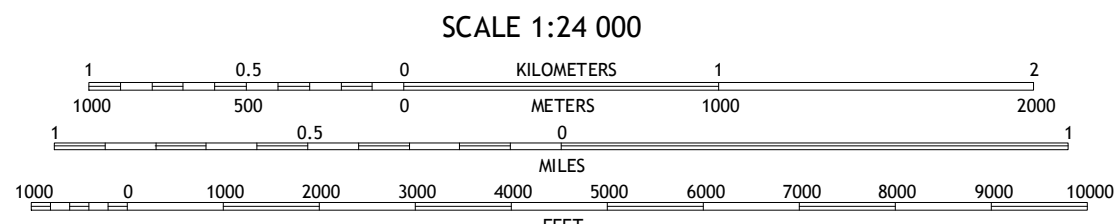
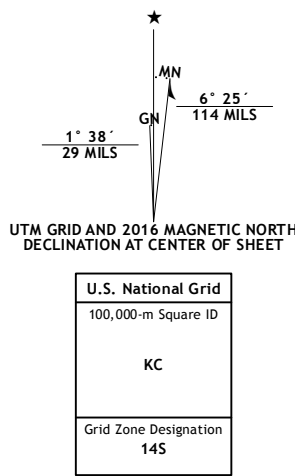
U.S. DEPARTMENT OF THE INTERIOR
U.S. GEOLOGICAL SURVEY



ABERNATHY SW QUADRANGLE
TEXAS
7.5-MINUTE SERIES



Produced by the United States Geological Survey
North American Datum of 1983 (NAD83)
World Geodetic System of 1984 (WGS84). Projection and
1 000-meter grid: Universal Transverse Mercator, Zone 14S
10 000-foot ticks: Texas Coordinate System of 1983 (north
central zone)
This map is not a legal document. Boundaries may be
generalized for this map scale. Private lands within government
reservations may not be shown. Obtain permission before
entering private lands.
ImageT...NAIP, August 2014
Roads...U.S. Census Bureau, 2014 - 2015
Names...GNIS, 2015
Hydrography...National Hydrography Dataset, 2014
Contours...National Elevation Dataset, 2007
Boundaries...Multiple sources; see metadata file 1972 - 2015
Wetlands...FWS National Wetlands Inventory 1977 - 2014



This map was produced to conform with the
National Geospatial Program US Topo Product Standard, 2011.
A metadata file associated with this product is draft version 0.6.19



1	2	3
4	5	6
7	8	9

- 1 Anton NE
- 2 Cotton Center
- 3 Underwood
- 4 Roundup
- 5 Abernathy
- 6 Wolforth NE
- 7 Shallowater
- 8 New Deal

ROAD CLASSIFICATION		
Expressway	Local Connector	
Secondary Hwy	Local Road	
Ramp	4WD	
Interstate Route	US Route	State Route

ABERNATHY SW, TX
2016

