

CONTOUR INTERVAL 10 FEET
NORTH AMERICAN VERTICAL DATUM OF 1988

This map was produced to conform with the
National Geospatial Program US Topo Product Standard, 2011.
A metadata file associated with this product is draft version 0.6.19








| | | | |
|---|---|---|----------------------|
| 1 | 2 | 3 | 1 Two Mill Draw East |
| 4 | | 5 | 2 Dry Lake |
| 6 | 7 | 8 | 3 W T Ranch |

ADJOINING QUADRANGLES

| |
|-------------------------|
| 4 Dellahunt Draw East |
| 5 Toyah NW |
| 6 Hopper Draw East |
| 7 Burnt Spring Hills SE |
| 8 Toyah SW |

ROAD CLASSIFICATION

| | | | |
|---------------|---|-----------------|---|
| Expressway | | Local Connector | |
| Secondary Hwy | | Local Road | |
| Ramp |  | 4WD |  |

 Interstate Route  US Route  State Route

BURNT SPRING HILLS, TX
2016

