

CONTOUR INTERVAL 10 FEET  
NORTH AMERICAN VERTICAL DATUM OF 1988

This map was produced to conform with the  
National Geospatial Program US Topo Product Standard, 2011.  
A metadata file associated with this product is draft version 0.6.19






1	2	3
4		5
6	7	8

ADJOINING QUADRANGLES

- 1 Crawford
- 2 Speegleville
- 3 Waco West
- 4 McGregor
- 5 Lorena
- 6 Eagle Springs
- 7 Moody
- 8 Bruceville

### ROAD CLASSIFICATION

Expressway		Local Connector	
Secondary Hwy		Local Road	
Ramp		4WD	

 Interstate Route     US Route     State Route

SOUTH BOSQUE, TX  
2016

